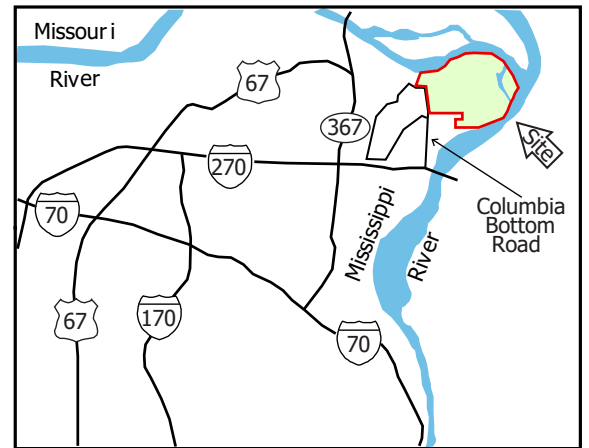
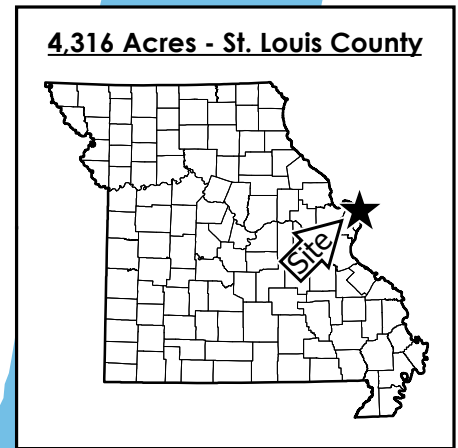
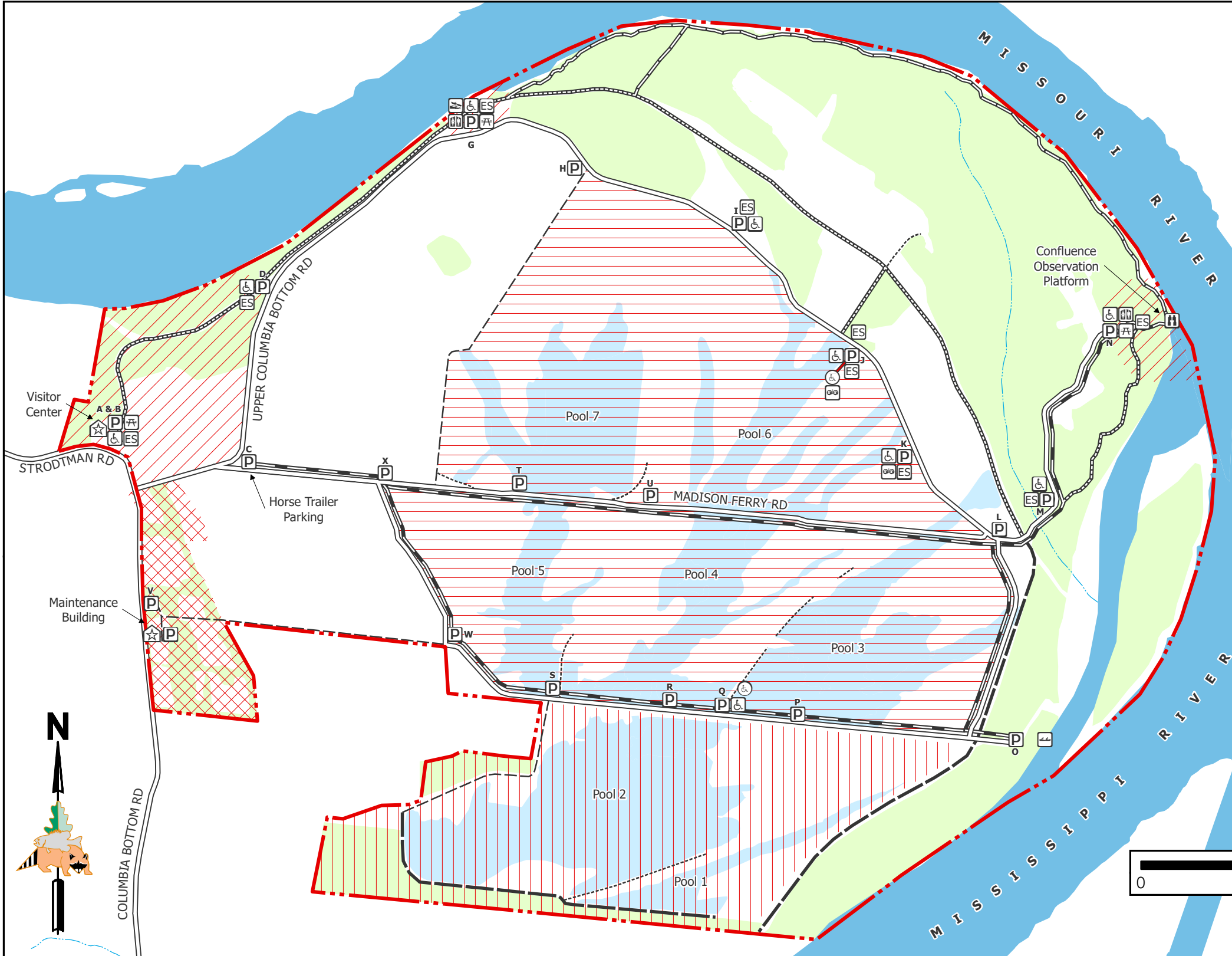





# Columbia Bottom Conservation Area

Conservation Commission of the State of Missouri ©

Last Updated - 10/29/2018



- ### Area Restrictions
- 1) Waterfowl Hunting Zone - Only authorized persons are permitted in this zone from October 15 through the close of the area's prescribed duck season.
  - 2) No Hunting Zone - No hunting is permitted in these zones at any time.
  - 3) No Shooting Zone - Archery hunting is permitted in this zone during managed archery hunts. No hunting with firearms is permitted.
  - 4) Waterfowl Refuge - No public access is permitted in the waterfowl refuge from October 15 through February 15.
  - 5) Use or possession of leadshot is prohibited.



Legend							
Disabled Accessible	Exploration Station	Picnic Area	Privy	Road	Confluence Trail	Levee	Pool Dike
MDC Office	Observation Platform	Concrete Boat Ramp	Disabled Accessible Blind	Service Road	Madison Ferry Trail	Wetland	Stream
Parking Lot	Viewing Platform	Non-Concrete Boat Ramp	MDC Land	Boardwalk	River's Edge Trail	Waterbody	Forested Area

MAP DISCLAIMER: Although all data in this map have been compiled by the Missouri Department of Conservation, no warranty, expressed or implied, is made by the department as to the accuracy of the data and related materials. The act of distribution shall not constitute any such warranty, and no responsibility is assumed by the department in the use of these data or related materials.