PUNKIN CENTER ACCESS

LIVINGSTON COUNTY
80 ACRES

LEGEND

- Boundary
- Gravel Road
- Drainage
- Levee
- Parking Lot
- Forest
- Topography (in meters)

VICINITY MAP

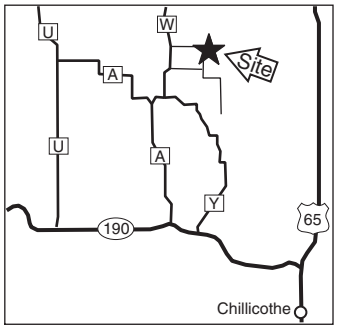

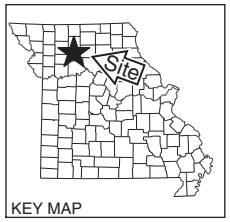

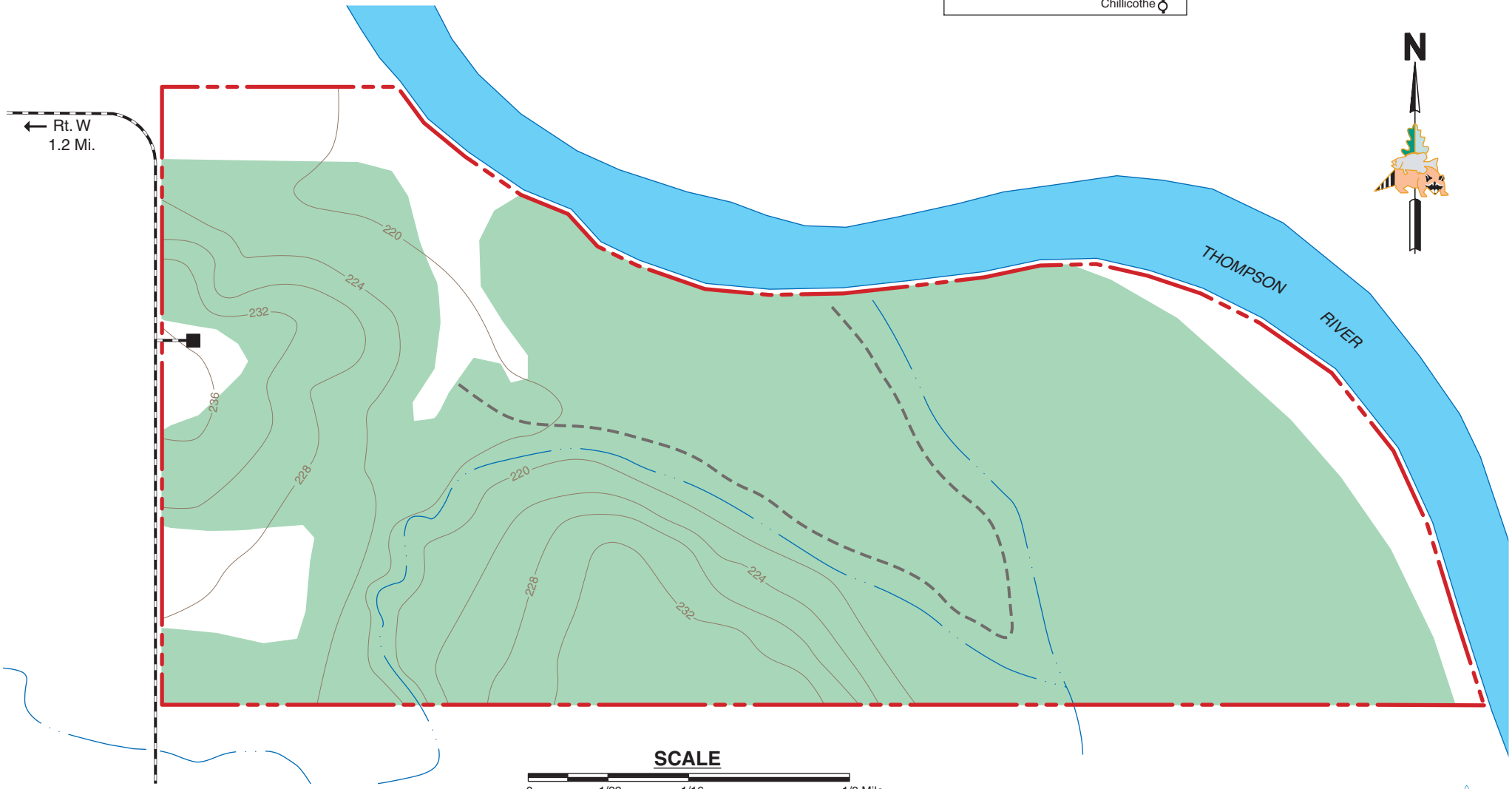

SCALE

0 1/32 1/16 1/8 Mile

Conservation Commission of the State of Missouri © 06/13