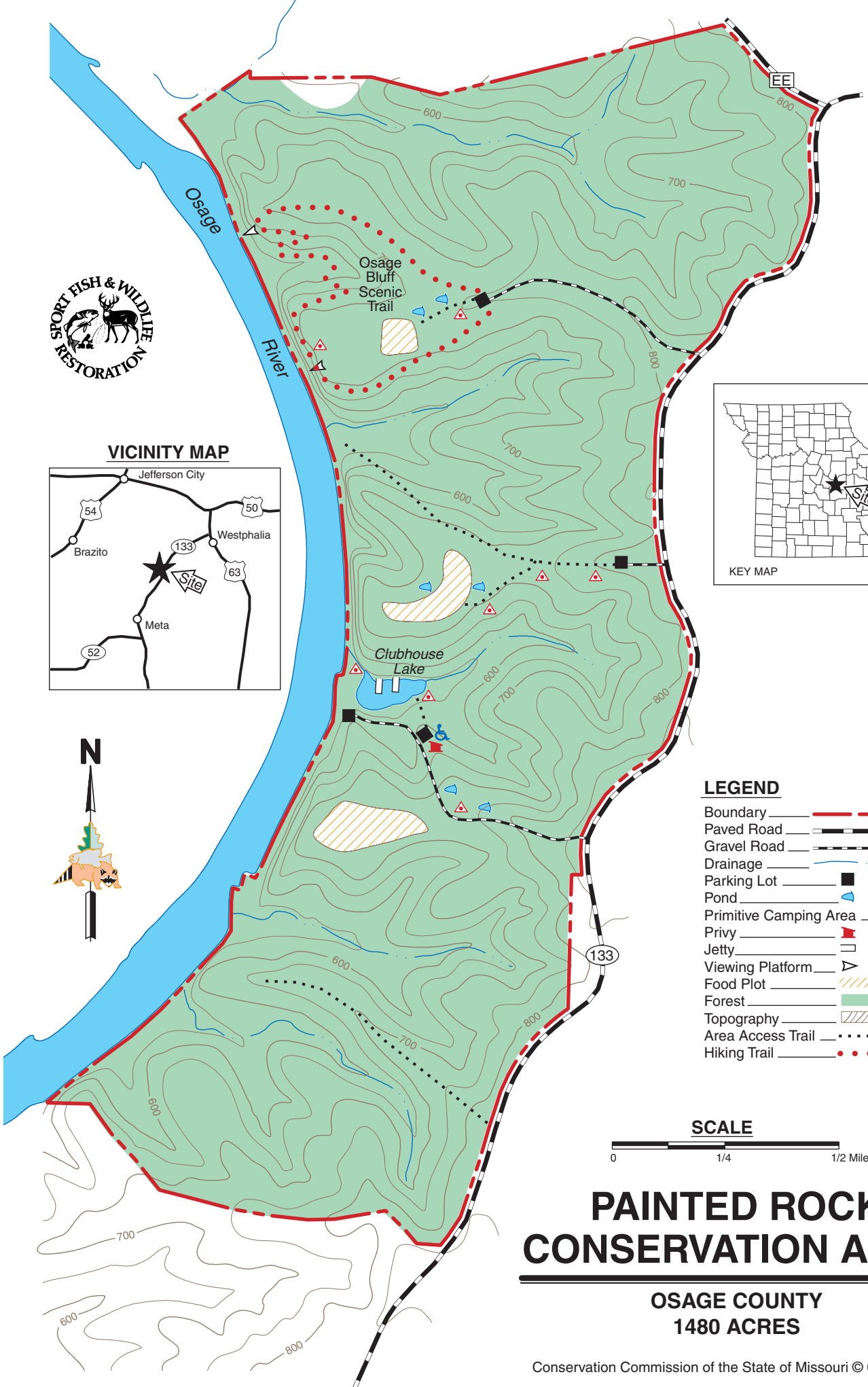
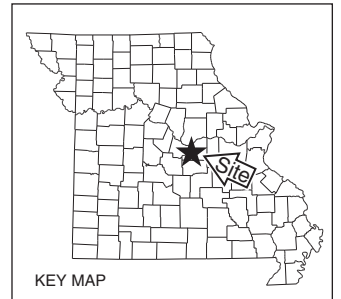
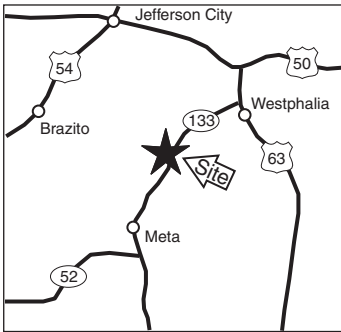





VICINITY MAP



LEGEND

- Boundary ————
- Paved Road ————
- Gravel Road ————
- Drainage ————
- Parking Lot —■—
- Pond ————
- Primitive Camping Area —▲—
- Privy —■—
- Jetty ————
- Viewing Platform —▲—
- Food Plot ————
- Forest ————
- Topography ————
- Area Access Trail ————
- Hiking Trail ————

SCALE



PAINTED ROCK CONSERVATION AREA

OSAGE COUNTY
1480 ACRES