










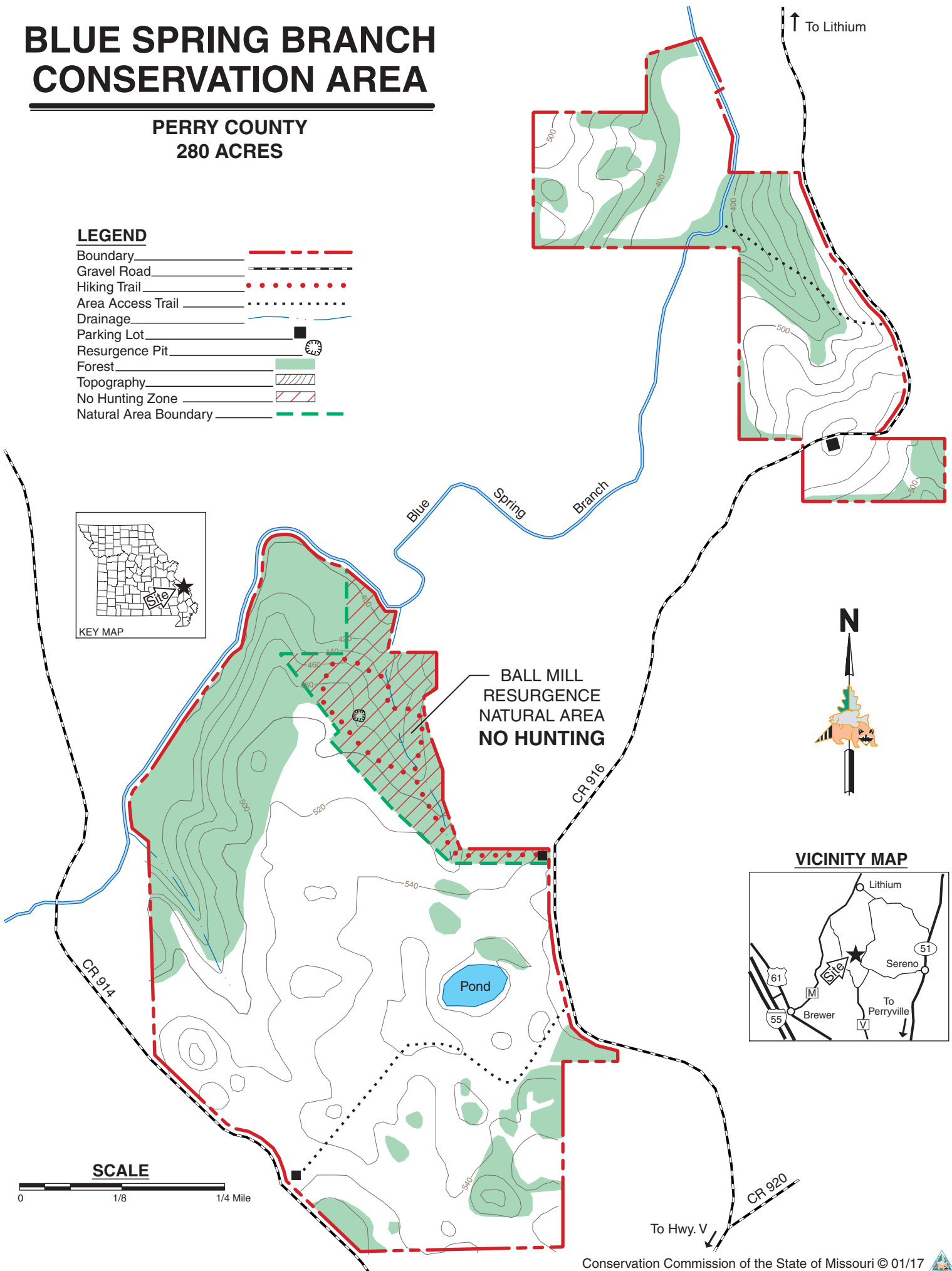


BLUE SPRING BRANCH CONSERVATION AREA

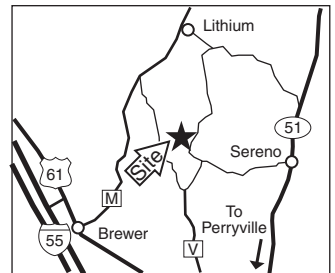
PERRY COUNTY
280 ACRES

LEGEND

| | |
|-----------------------|---|
| Boundary |  |
| Gravel Road |  |
| Hiking Trail |  |
| Area Access Trail |  |
| Drainage |  |
| Parking Lot |  |
| Resurgence Pit |  |
| Forest |  |
| Topography |  |
| No Hunting Zone |  |
| Natural Area Boundary |  |



VICINITY MAP



To Hwy. V

