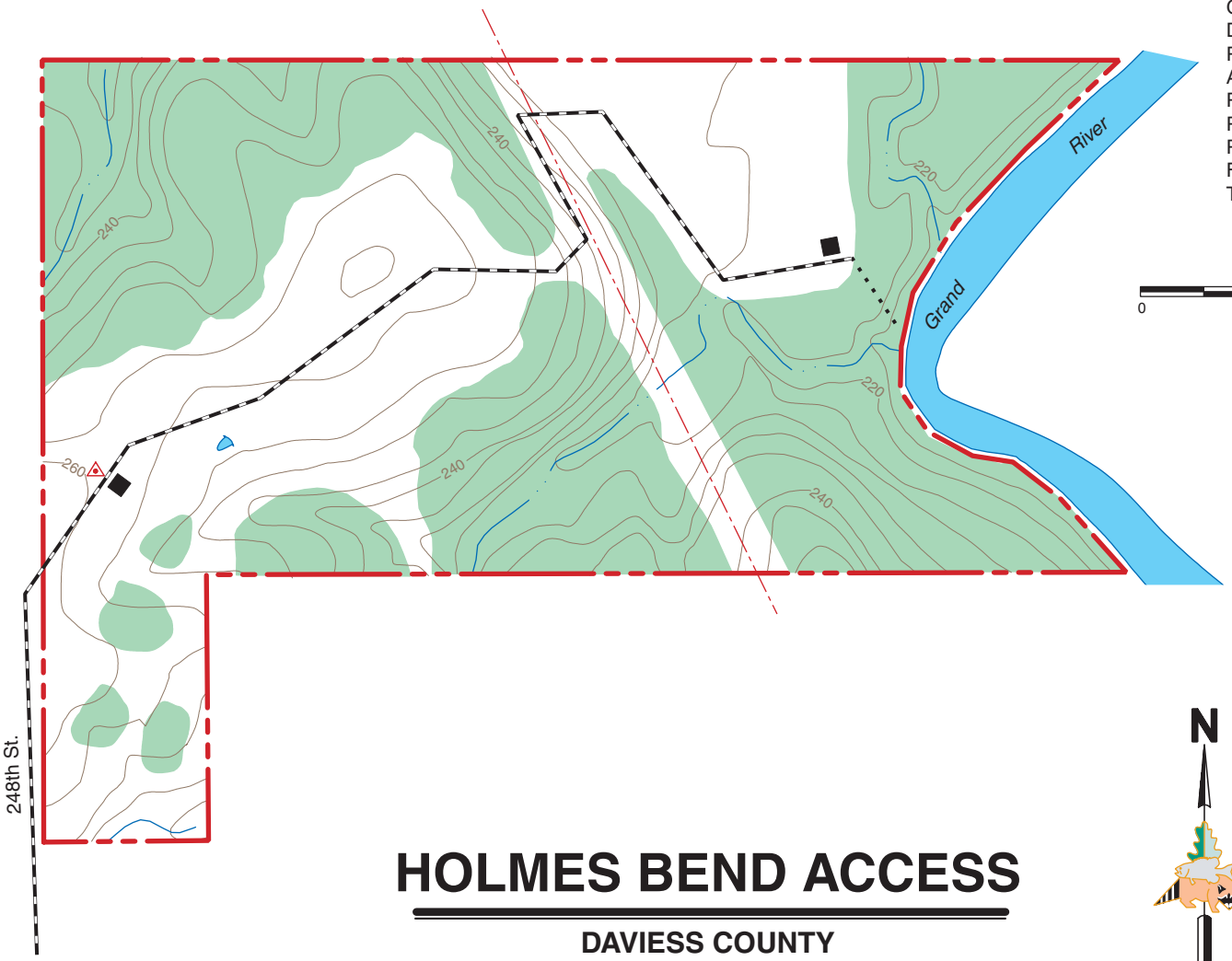

LEGEND

- Boundary
- Gravel Road
- Drainage
- Powerline
- Area Access Trail
- Parking Lot
- Pond
- Primitive Camping Area
- Forest
- Topography (meters)

SCALE

0 1/16 1/8 1/4 Mile

VICINITY MAP

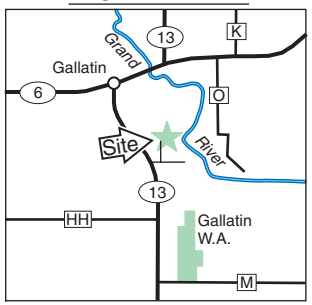

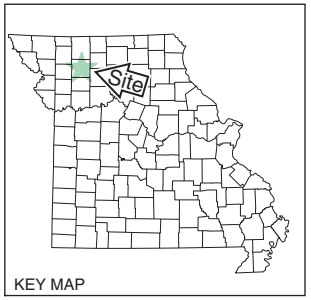

HOLMES BEND ACCESS

DAVIESS COUNTY
76 ACRES

Conservation Commission of the State of Missouri © 01/08