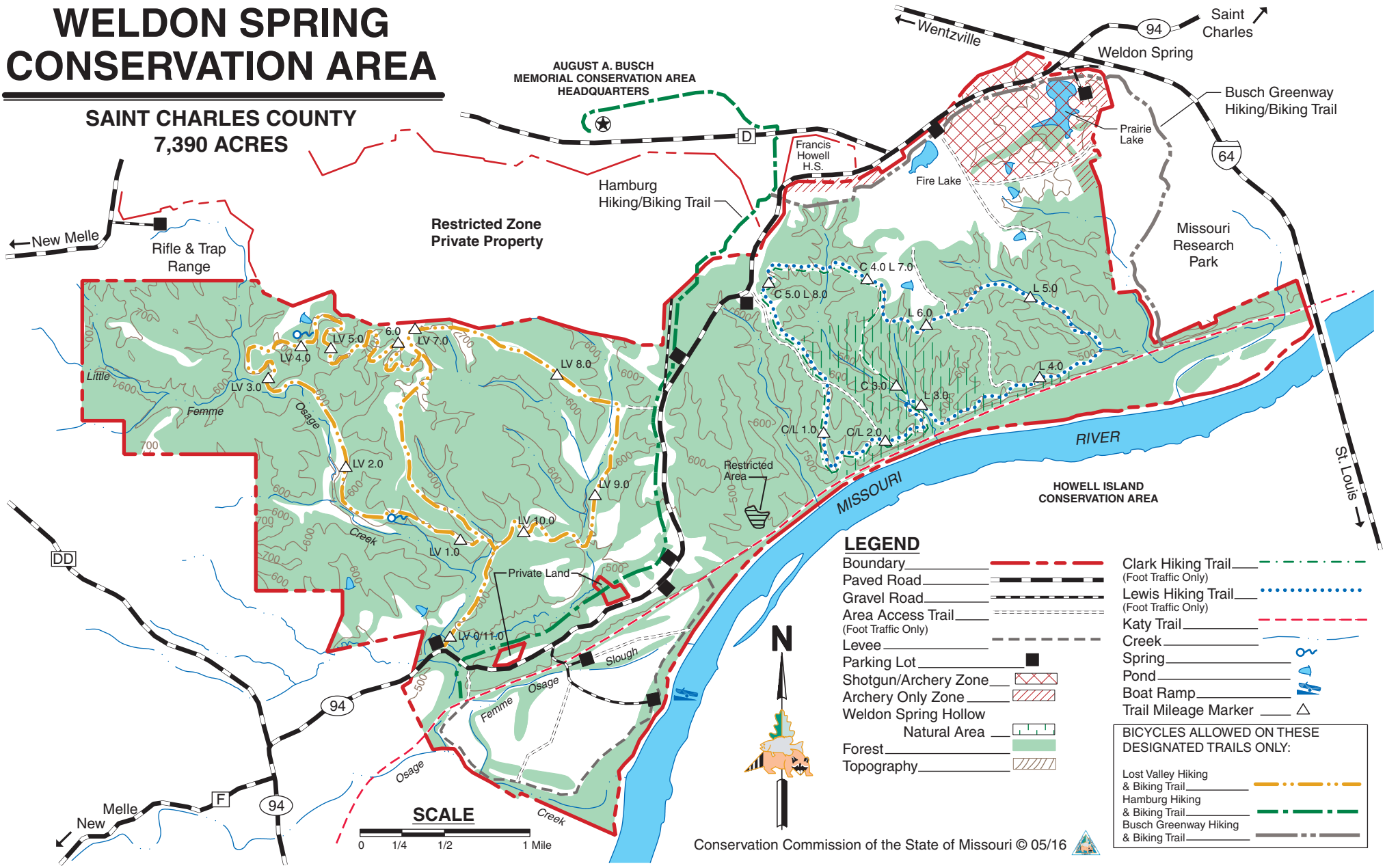


WELDON SPRING CONSERVATION AREA

SAINT CHARLES COUNTY
7,390 ACRES

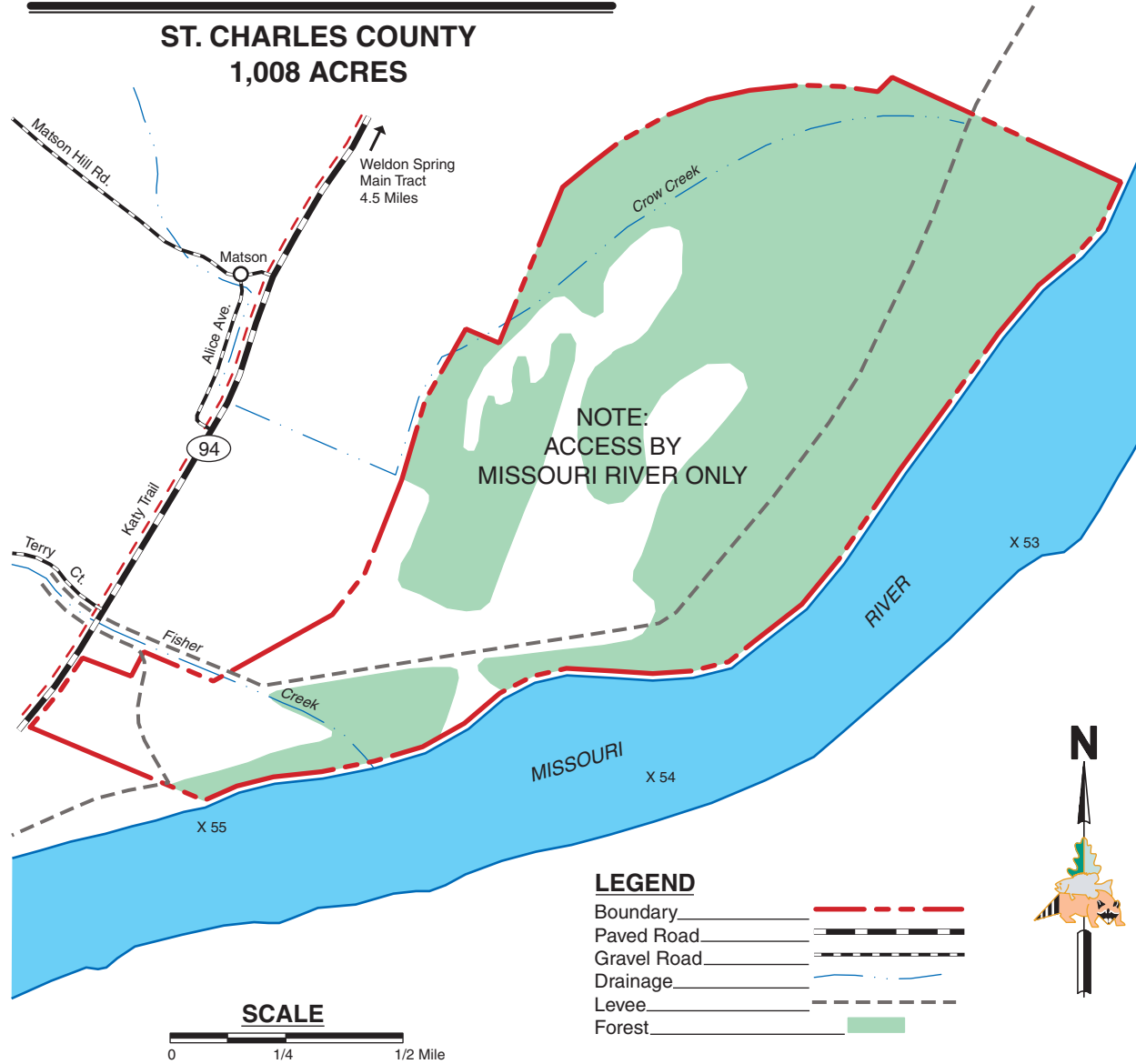


LEGEND






- | | | | |
|----------------------|--|--|--|
| Boundary | | Clark Hiking Trail | |
| Paved Road | | (Foot Traffic Only) | |
| Gravel Road | | Lewis Hiking Trail | |
| Area Access Trail | | (Foot Traffic Only) | |
| Levee | | Katy Trail | |
| Parking Lot | | Creek | |
| Shotgun/Archery Zone | | Spring | |
| Archery Only Zone | | Pond | |
| Weldon Spring Hollow | | Boat Ramp | |
| Natural Area | | Trail Mileage Marker | |
| Forest | | BICYCLES ALLOWED ON THESE DESIGNATED TRAILS ONLY: | |
| Topography | | Lost Valley Hiking & Biking Trail | |
| | | Hamburg Hiking & Biking Trail | |
| | | Busch Greenway Hiking & Biking Trail | |

WELDON SPRING CONSERVATION AREA DARST BOTTOM TRACT

ST. CHARLES COUNTY
1,008 ACRES



LEGEND

- Boundary 
- Paved Road 
- Gravel Road 
- Drainage 
- Levee 
- Forest 