







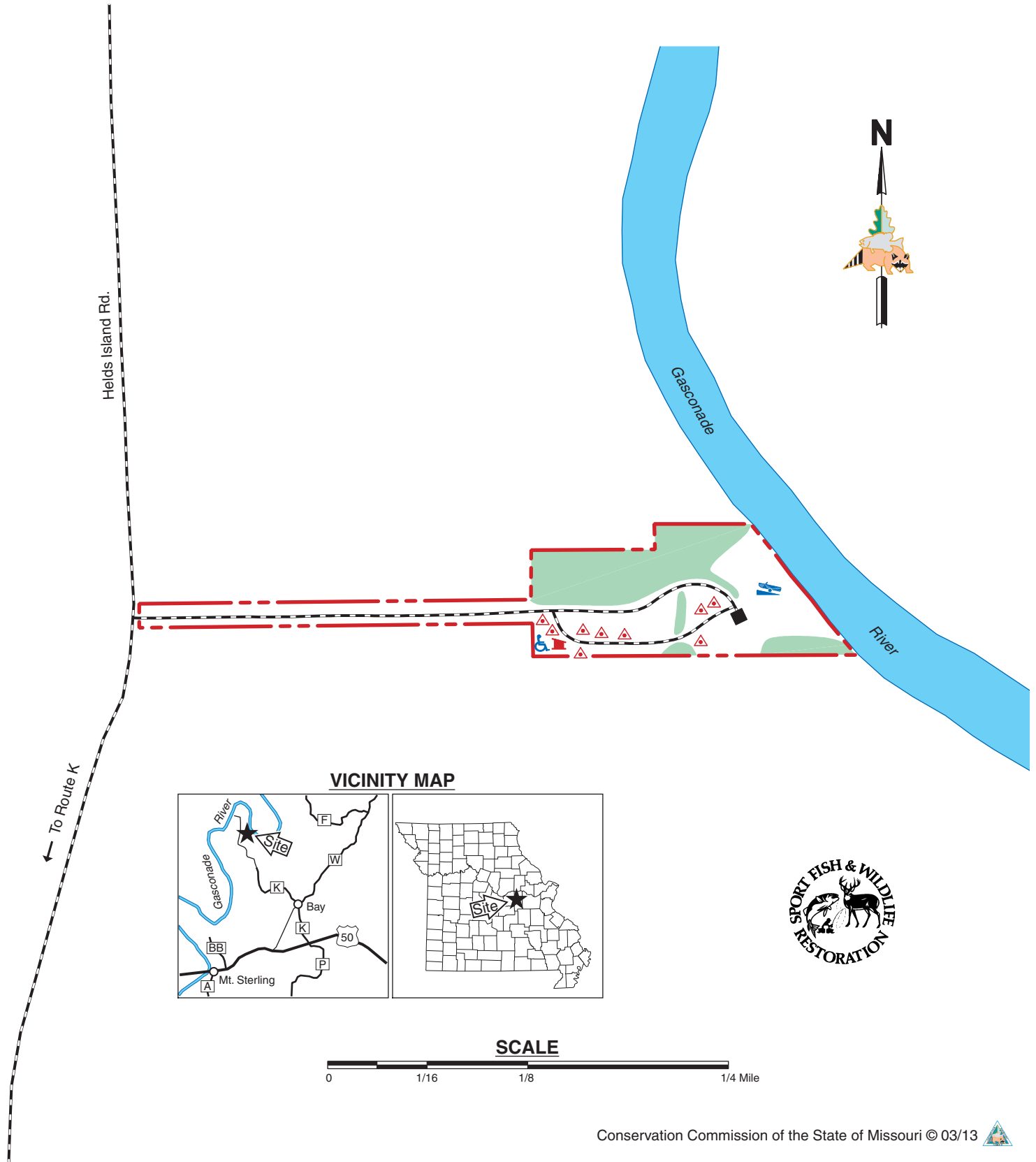


HELDS ISLAND ACCESS

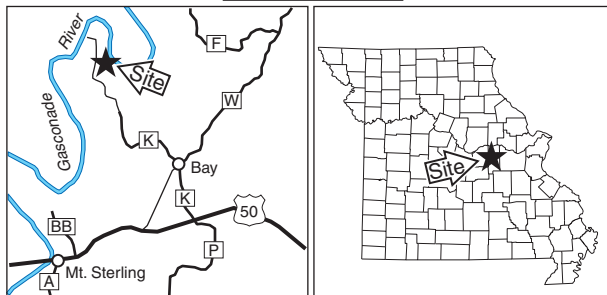
**GASCONADE COUNTY
10 ACRES**

LEGEND

Boundary	
Gravel Road	
Parking Lot	
Privy	
Boat Ramp	
Primitive Camping Area	
Forest	
Disabled Accessible	



VICINITY MAP



SCALE

