

## Hunting and Trapping


*Hunting is allowed under statewide regulations with the following exceptions:*

- Waterfowl may be taken by holders of a valid daily hunting tag, issued at area headquarters, only from an assigned blind or designated area.
- Hunting of other wildlife is prohibited, except in designated areas, from Oct. 15 to the end of the area's prescribed waterfowl season.
- All hunters must register – before and after hunting – at area headquarters or designated parking areas and record the number of animals harvested on cards or logs provided.
- Only non-toxic shot, as defined and approved by the U.S. Fish and Wildlife Service, may be possessed or used while hunting, except rimfire or centerfire rifles firing single projectiles may be used when hunting small game or furbearers.
- Waterfowl hunters must proceed to area headquarters or other designated areas to check out immediately after the close of their hunting trip and prior to processing birds.
- Non-hunters are not allowed in the shooting areas during the waterfowl hunting season, unless they are members of and remain with a party authorized to use the area.
- Deer hunting is permitted under statewide seasons and limits except: only archery methods may be used.
- Portable tree stands may only be used between Sept. 1 and Jan. 31. Unattended stands must be identified with the name and address, or Conservation Number, of the user. Use of screw-in steps or other materials that would damage the tree are prohibited.
- Decoys and portable blinds are permitted but must be removed from the area daily. Blinds may be constructed on-site, but only from willows and non-woody vegetation.
- Furbearer trapping is permitted by special use permit.
- Feral livestock may not be taken on lands owned, leased, or managed by MDC.

**For local information, contact:**

**Duck Creek Conservation Area**  
**Route 1, Box 186**  
**Puxico, MO 63960**  
**(573) 222-3337**

*Additional area information is posted on bulletin boards located in parking areas and area offices.*


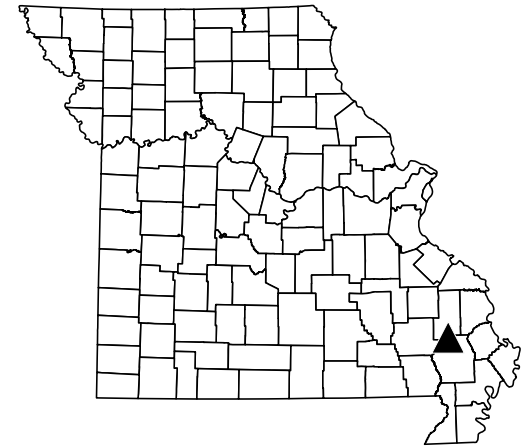


11/2016

(Regulations are from the Wildlife Code of Missouri and selected statutes of the State of Missouri. Special area regulations are in Chapter 11 of the Wildlife Code. A free printed copy of the Wildlife Code, which lists most area regulations, is available from the Conservation Department. Chapter 11 in its entirety is available at [www.sos.mo.gov/adrules/csr/current/3csr/3csr.asp](http://www.sos.mo.gov/adrules/csr/current/3csr/3csr.asp).) Equal opportunity to participate in and benefit from programs of the Missouri Department of Conservation is available to all individuals without regard to their race, color, national origin, sex, age or disability. Questions should be directed to the Department of Conservation, P.O. Box 180, Jefferson City, MO 65102, (573) 751-4115 (voice) or 800-735-2966 (TTY), or to the U.S. Fish and Wildlife Service Division of Federal Assistance, 4401 N. Fairfax Drive, Mail Stop: MBSP-4020, Arlington, VA 22203.

# Duck Creek

## CONSERVATION AREA



**MISSOURI DEPARTMENT OF CONSERVATION**

## About this Area

Duck Creek Conservation Area is a remnant of the bottomland hardwood forest that once covered southeastern Missouri. Part of the area lies in the foothills of the Ozarks with the majority in the ancient floodplain of the Mississippi River. The 6,318-acre area contains a wide variety of habitat types and supports an abundance of plant and animal species, many of which are unique to Missouri. The Conservation Department purchased land for Duck Creek Conservation Area in 1950 in order to establish a waterfowl hunting area in conjunction with Mingo National Wildlife Refuge. The area presently is managed to provide a diversity of food and shelter for both resident and migratory wetland wildlife. Management of the area centers upon manipulation of water levels on about 2,400 wetland acres. Open marsh areas (moist soil units) within the wetland area are seasonally flooded and drained to provide a variety of natural foods - seeds, tubers and insects - for waterfowl and other wildlife. The heart of the wetland system is Pool 1, a 1,800-acre man-made reservoir. It supplies water to mimic the flooding that once occurred naturally. Deep wells provide additional water for flooding. The area's forest and scattered foodplots also provide wildlife foods. Approximately 1,500 acres of native bottomland hardwoods supply acorns and invertebrates that are eaten by dabbling ducks, turkeys, deer and squirrels. The herbaceous wetland units are managed primarily to encourage the growth of diverse native plant communities, primarily moist soil plants which consist of annual species like millets, smartweeds and sedges. Invertebrates such as crawfish, mollusks, insects and their larvae are also abundantly produced in these wetlands which provide an important dietary component for migrating water birds.

## RECREATIONAL OPPORTUNITIES

Bicycling — Bird Watching — Fishing  
Hiking — Horseback Riding — Hunting  
Wildlife Viewing

*Conservation Areas are closed from 10 p.m. to 4 a.m. except for authorized camping, fishing and hunting activities.*

- Dogs must be leashed when not used for training or hunting.
- Training of hunting dogs is permitted only by holders of a valid area dog training permit during dates and hours established for this activity.
- Special use permits are required for field and retriever trials and dog training.
- Nuts, berries, fruits, mushrooms and wild greens may be taken for personal use. Cutting or removing other vegetation, except for willows and non-woody vegetation to construct temporary blinds, is prohibited.
- Bicycles and horseback riders are permitted only on designated multi-use trails and on roads open to vehicular traffic, unless otherwise posted. Groups of 10 or more need a special use permit.



- Primitive camping is permitted only in designated areas on the area map and stays are limited to 14 consecutive days in a 30-day period. Personal property must be removed at the end of the 14-day period. Total camping days on all department lands are limited to 30 days within one calendar year. Groups of 10 or more campers must obtain a special use permit.
- Hiking is permitted on interior roads and trails except from October 15 through the end of the prescribed waterfowl season or in designated waterfowl refuge and hunting areas.
- For safety reasons target shooting is permitted only at the shooting range (archery only).

## Fishing and Boating

*Fishing and frogging are allowed under statewide regulations with the following exceptions on impoundments:*

- Fishing is permitted in designated areas, except from Oct. 15 through the last day of the prescribed duck season.
- Fish may be taken only with pole and line. Not more than three poles may be used by one person at any time, except that carp, buffalo, suckers, and gar may be taken by atlatl, gig, bow, or crossbow during statewide seasons.
- Daily limit is 6 black bass, 6 pickerel, 4 catfish (includes channel, blue and flathead), 30 crappie, and 15 warmouth. Total number of all other fish taken by rod and reel may not exceed 50 in the aggregate.
- All black bass between 12 and 15 inches must be released unharmed immediately after being caught from all lakes and ponds on Duck Creek.
- Carp, buffalo, suckers, and gar may be taken by atlatl, gig, bow, or crossbow during statewide seasons; non-game limit is 20.
- Seining or trapping live bait, including tadpoles, is prohibited on all lakes and ponds.
- Boats may be used only for fishing and wildlife activities and may not be stored or left unattended overnight.
- Outboard motors in excess of 10 horsepower are permitted on area lakes and impoundments at no wake speed.