AMARUGIA HIGHLANDS CONSERVATION AREA

CASS COUNTY
1081 ACRES

LEGEND

- Boundary
- Paved Road
- Gravel Road
- Levee
- Drainage
- Parking Lot
- Pond
- Disabled Accessible
- Boat Ramp
- Forest
- Marsh
- Privy
- Jetty

SCALE

0 1/8 1/4 1/2 Mile

VICINITY MAP

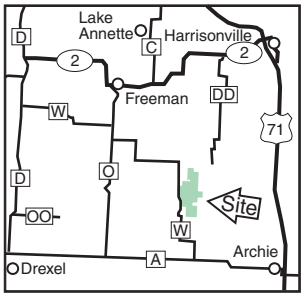

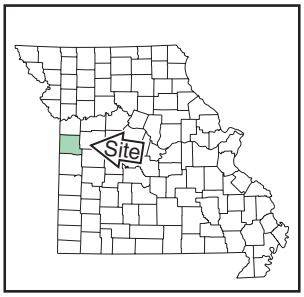

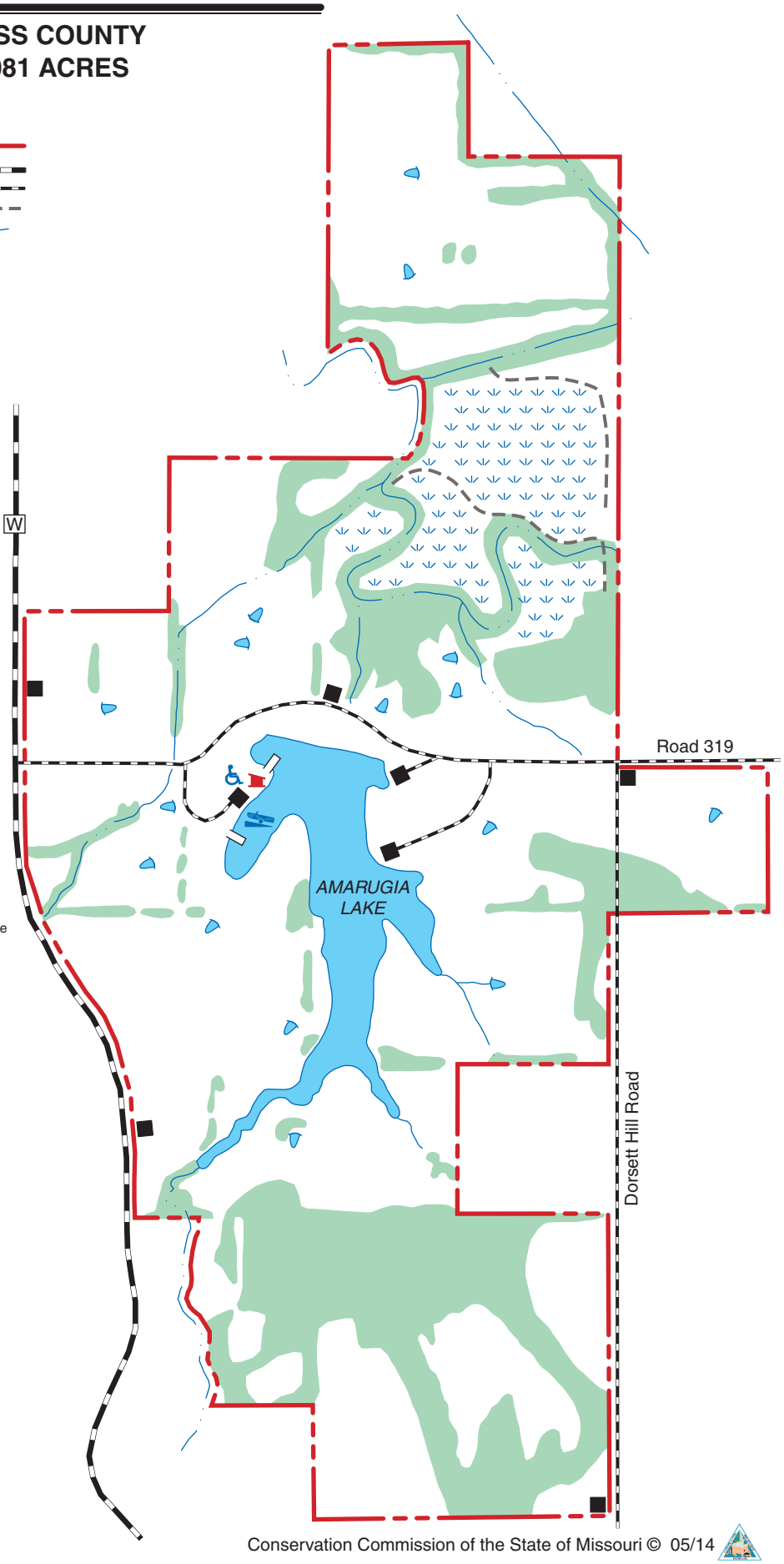

Conservation Commission of the State of Missouri © 05/14